

RECEIVED  
11 APR 7 04

P.O. Box 2018  
Inuvik, NT X0E-0T0  
Tel: (867) 777-4954  
Fax: (867) 777-2616

## Gwich'in Land and Water Board

### SCHEDULE 2

(Subsection 19(2) of Mackenzie Valley Land Use Regulations)

INFORMATION IN SUPPORT OF AN APPLICATION FOR A LAND USE PERMIT

New Application

Amendment

1. Applicant's name and mailing address *Trans North Helicopters*

Telephone no. *867-777-5858*

Fax no. *867-777-5859*

2. Head office address *Box 8 Whitehorse VIA 5X9*

Field supervisor *R.L. Fletcher 777-5858 Inuvik Base*

Radio telephone no. *John Witham Ops manager 867-668-2177*

Telephone no.

Fax no. *867-668-3420*

3. Other personnel (subcontractor, contractors, company, staff, etc.)

Total number of persons on site:

**4. Eligibility**

(Refer to section 18 if the Mackenzie Valley Land Use Regulations.)

(a) (i)  (a) (ii)  (a) (iii)  (b) (i)  (b) (ii)

**5. a) Summary of operation** (describe purpose, nature and location of all activities)  
(Refer to paragraph 19 (3) (b) of the Mackenzie Valley Land Use Regulations.)

*Fuel cache Jet B for helicopter support  
at the existing Thunder River airstrip  
located at 67 27 03 N + 130 49 51 W*

**b) Indicate if a camp is to be set up** (Provide details on a separate page, if necessary.)

*N/A*

**6. Summary of potential environmental and resource impacts** (describe the effects of the proposed land use operation on land, water, flora and fauna and related socio-economic impacts). (Use separate page if necessary.)

The code will be comprised of up to 100, 200 liter drums of Jet B fuel. Spills will be managed by utilizing proper handling procedures and a spill kit will be located at the site.

**7. Proposed restoration plans** (Use separate page if necessary).

Old & empty drums that are at the Trans North cache will be stored until when the cache is replenished.

**8. Other rights, licences or permits related to this permit application** (mineral rights, timber permits, water licences, etc.)

**Roads:**

*N/A*

**Is this to be a pioneered road?**

**Has the route been laid out or ground truthed?**

(Provide details on a separate page.)

**9. Proposed disposal methods**

a) Garbage:

*Storage unit*

b) Sewage (sanitary and grey water):

*N/A*

c) Brush and trees:

*N/A*

d) Over burden (organic soils, waste material, etc.)

*N/A*

**10. Equipment (includes, drills, pumps, etc.)**

(Use separate page if necessary.)

Type and number	Size	Proposed Use

11. Fuels	✓	No. of Containers	Capacity of Containers	Location
Diesel				
Gasoline				
Aviation Fuel		up to 100	205 liters	on the existing airstrip as described
Propane				
Other				

**12. Containment fuel spill contingency plans.**

(Attach separate contingency plan if necessary.)

Proper use of fueling equipment is prescribed.  
 A spill kit will be located at the site  
 to get immediate hold out in the event of a spill.  
 present # GSP/1014 Item 26 (B) 7.1. The new drums  
 are also of the heavy wall Yukon type and are less  
 prone to damage.

**13. Methods of fuel transfer (to other tanks, vehicles, etc.)**

*with electric aircraft refueling pump.*

**14. Period of operation (includes time to cover all phases of project work applied for, including restoration.)**

*12 months*

**15. Period of permit ( up to five years, with maximum of two yeas of extension)**

Start Date: *March 26/04*

Completion date: *March 26/07*

**16. Location of activities by map co-ordinates (attach maps and sketches)**

Minimum latitude (degree, minute)

*67 29 03 N*

Maximum latitude (degree, minute)

Minimum longitude (degree, minute)

*130 44 51 W*

Maximum longitude (degree, minute)

*Cache contained within  
1500 sq. ft.*

Map sheet no.

*See attached maps.*

**17. Applicant**

*Rob Fletcher*

(Print name in full)

Signature



Date

*March 26/04*

**18. Fees**

Type A - \$150.00

Type B - \$150.00
















Land Use Fees: \_\_\_\_\_ Hectares @ \$50.00/hectare = \_\_\_\_\_





Assignment fee: \$50.00

Total = *8150.00*




# Permit Map Series Legend

## Point Layers






-  Activity Location
-  CHIN Heritage and Archeological Sites
-  DFO Fisheries Studies
-  DIAND Boreholes Exploration
-  DIAND Licenses
-  DOT Granular Resources Inventory
-  Env Canada Stream Gauging Stations
-  GSC Mineral Showings
-  GSC Wells
-  Gwich'in Cabins
-  NTDB Contour Lines
-  NWT Mineral Showings
-  NWT Wells
-  NWT/Yukon Placename
-  Public Registry









-  Rwed Cabins
-  RWED Land Permits
-  Surface disposition
-  Yukon Mineral Showings

## Line Layers

-  Dempster Highway
-  Dene Traditional Trails
-  NTDB Cutlines

## Region Layers

-  GLUPB Proposed Protected Areas
-  GLUPB Special Management Areas
-  Grand River Resource Blocks
-  Gwich'in Harvest Boundaries
-  Gwich'in Parcels

-  Gwich'in Territorial Park
-  Mineral lease
-  NTDB Sand/Gravel
-  NTDB Water Bodies
-  NTDB Wetlands
-  Prospect Lease 98
-  RWED Forest Inventory
-  Town Boundaries