



**GWICH'IN LAND AND WATER BOARD
LAND USE PERMIT APPLICATION**

BOX 2018 INUVIK NT X0E 0T0
PH 867 777 4954 FX 867 777 2616

SCHEDULE 2

(Subsection 19(2) of Mackenzie Valley Land Use Regulations)

INFORMATION IN SUPPORT OF AN APPLICATION FOR A LAND USE PERMIT

NEW APPLICATION AMENDMENT

1. APPLICANT'S NAME AND MAILING ADDRESS

BOB'S WELDING LTD
BOX 2644 INUVIK NT X0E 0T0

Telephone 867 777 4174
Fax 3004

2. HEAD OFFICE ADDRESS

S/A

Telephone S/A
Fax S/A

Field Supervisor BOB OR LYLE GULLY
Radiotelephone 2M - 4540
Telephone S/A
Fax S/A

3. OTHER PERSONNEL

(Subcontractor, contractors, company staff, etc.)

Total Number of Persons on Site 5

4. ELIGIBILITY

(Refer to section 18 if the Mackenzie Valley Land Use Regulations.)

(a) (i) (a) (ii) (a) (iii) (b) (i) (b) (ii)

5. a) Summary of Operation

(Describe purpose, nature and location of all activities)

(Refer to paragraph 19 (3) (b) of the Mackenzie Valley Land Use Regulations.)

CRUSH AND STOCK PILE 1000 m³

b) Indicate if a Camp is to be set up

(Provide details on a separate page, if necessary.)

NO. SMALL TRAILER ON SITE.

6. SUMMARY OF POTENTIAL ENVIRONMENTAL AND RESOURCE IMPACTS

(Describe the effects of the proposed land-use operation on land, water, flora and fauna and related socio-economic impacts.) (Use a separate page if necessary.)

NIL.

7. PROPOSED RESTORATION PLAN

(Use a separate page if necessary.)

NIL

8. OTHER RIGHTS, LICENCES OR PERMITS RELATED TO THIS PERMIT APPLICATION

(Mineral rights, timber permits, water licences, etc.)

DIAMOND QUARRY PERMIT

ROADS:

Is this to be a pioneering road?
(Provide details on a separate page.)

NO

Has the route been laid out or ground truthed?

YES

EXISTING

9. PROPOSED DISPOSAL METHODS

a) Garbage

BRING TO MUNK

b) Sewage (Sanitary and grey water)

BRING TO MUNK

c) Brush and trees

—

d) Over burden (Organic soils, waste material, etc.)

—

10. EQUIPMENT

(Includes, drills, pumps, etc.) (Use a separate page if necessary.)

Type and Number	Size	Proposed Use
LOADER 76J12624	966C	FEED CRUSHER
" 31K02740	950	STOCKPILING
575 26499	Cedar Rapids Crusher	CRUSHING
77V 9677	D8 Cat	PUSHING ROCK

11. FUELS

(v)	Number of Containers	Capacity of Containers	Location of Containers
Diesel	1	3000 GAL	
Gasoline			
Aviation Fuel			
Propane			
Other			

12. CONTAINMENT FUEL SPILL CONTINGENCY PLANS

(Attach separate contingency plan if necessary.)

ENVIRO TANK - ALL SPILLS WILL BE CLEANED IMMEDIATELY AND REPORTED

13. METHODS OF FUEL TRANSFER

(To other tanks, vehicles, etc.)

TIDY TANK.

14. PERIOD OF OPERATION

(Includes time to cover all phases of project work applied for, including restoration.)

5 YEARS

15. PERIOD OF PERMIT

(Up to five years, with maximum of two years of extension)

Start Date MAY 16, 2001

Completion date MAY 16, 2006

16. LOCATION OF ACTIVITIES BY MAP COORDINATES

(Attach maps and sketches)

Minimum latitude (degree, minute) 68 2011 Maximum latitude (degree, minute) _____

Minimum longitude (degree, minute) -133 4050 Maximum longitude (degree, minute) _____

Map Sheet Number _____

17. APPLICANT

(Print name in full.)

Name Bohs Welding Ltd.

Signature ORIGINAL SIGNED BY ROB WILLY

Date May 2001

18. FEES

Type A \$150.00 \$ _____

Type B \$150.00 \$ 150-

Land Use Fees _____ hectares @ \$50.00/hectare \$ 50-

Assignment Fee \$50.00 \$ _____

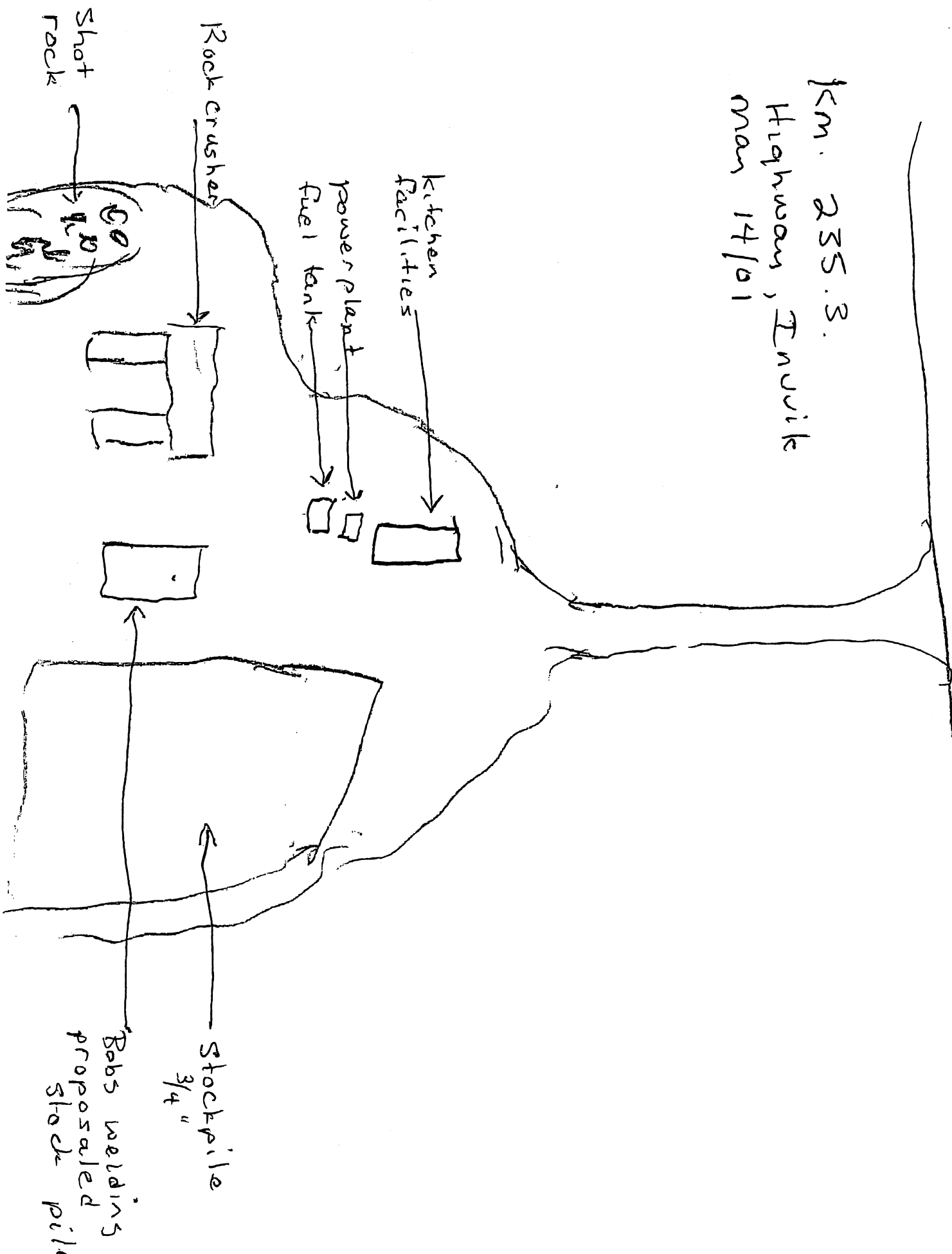
Total Application and Land Use Fees \$ 200-

FOR OFFICE USE ONLY

Application Fee Amount: \$ _____ Receipt No.: _____

Water Use Deposit Amount: \$ _____ Receipt No.: _____

1km. 235.3.
Highway, Inuvik
Mar 14/01






Indian and Northern Affairs Canada
Affaires indiennes et du Nord Canada

www.inac.gc.ca
Telephone:

(867) 777-3361
www.ainc.gc.ca

Fax: (867) 777-2090

North Mackenzie District
P.O. Box 2100
INUVIK, NT X0E 0T0



Your file - Votre référence

01.05.15

Our file - Notre référence

Bob's Welding & Heavy Equipment
Repairs Ltd.
P.O. Box 2644
INUVIK, NT X0E 0T0

Attention: Bob Gully

Dear Mr. Gully

RE: Quarrying Permit 2001QP0034
Km 235.3 - Dempster Highway

This is to acknowledge receipt of your application for a Quarrying Permit accepted today. Enclosed is General Receipt A34567 for the Quarrying Permit Fee and royalties.

Your were advised to apply for a Land Use Permit from the Gwich'in Land and Water Board.

You are reminded that no quarrying and/or access to the site can take place until you are in receipt of a valid Land Use Permit from the Gwich'in Land and Water Board.

If you have any questions, please do not hesitate to contact me.

Yours truly

R.A. Cockney
District Manager

cc: Resource Management Officer, Inuvik
Gwich'in Land and Water Board

TERRITORIAL QUARRYING REGULATIONS

QUARRYING PERMIT NO. 2001QP0034

Permit Fee.....\$150.00 or Free Permit under Section 12(2)(b)
Royalty at \$1.25 per cu. m \$1250.00 of Territorial Quarrying
Receipt No.A34518 TOTAL \$1400.00 Regulations.

Bob's Welding & Heavy Equipment Repairs Ltd.

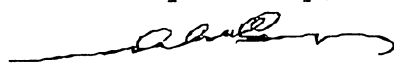
P.O. BOX 2644
Inuvik, NT X0E 0T0

is hereby authorized to take 1000 m³ of Rock (rip rap)
from the lands described as follows: km235.3 of the Dempster Highway

SUBJECT TO THE FOLLOWING CONDITIONS:

1. This permit expires twelve months from the date of issue or when the authorized quantity of material has been quarried or removed, whichever is the sooner.
2. This permit does not grant to the permittee any exclusive right or leasehold interest in the land described herein.
3. This permit shall not be assigned.
4. All quarrying under this permit shall be carried out in accordance with the N.W.T. Mining Safety Ordinance.
5. This permit is subject to the provisions of the Territorial Quarrying Regulations and the conditions set out herein. Failure to comply with the provisions of the Regulations and the conditions prescribed in this permit may result in cancellation of the permit in accordance with Section 12(5) of the Territorial Quarrying Regulations without prior notice to the permittee.
6. The Permittee will identify the work area to the satisfaction of the Land Use Inspector prior to the removal of any material and any change in location will require prior approval of the Land Use Inspector.
7. The Permittee will not work any area worked by any other Permittee except as coordinated by the Land Use Inspector.
8. No material is to be removed from any land protected by a registered mineral claim, without the Permittee obtaining prior permission of the registered owner(s).
9. Prior to the tenth day of each month, the Permittee shall submit a report to the Land Use Inspector at Inuvik indicating the quantity of material quarried and the quantity of material removed from the site.
10. Upon expiration of this Permit, as prescribed in Condition One, the Permittee shall level the excavation and restore the lands to the satisfaction of the Land Use Inspector within 30 days of said expiration date or as may be authorized by the Land Use Inspector.
11. Land Use Permit XXXXXXXX and its operating conditions will apply.

Issued at Inuvik, NT, this 15th Day of May, 2001.



Land Agent